ALABAMA POPULATION DATA SHEET

Prepared by the Center for Demographic Research

Auburn University Montgomery - Released October 2005

alabama facts

Statehood Achieved 1819
Permanent Capital, Montgomery, since 1846
Land Area, U.S. Rank ....50,744.0 sq. miles (28th)
Population, U.S. Rank (2004) 4,530,182 (23rd)
Number of Incorporated Towns and Cities (2004) 454
Number of Metropolitan Statistical Areas (2005) 11
Number of MSA Counties 28*
Births (2003) 59,356
Deaths (2003) 46,598
Net Migration (2000-2004) 21,009
Infant Mortality Rates (2003)
- Total 8.7
  - White 6.5
  - Black/Other... ....13.6

Life Expectancy at Birth (2003)
- Total Population 74.7
  - White Females 78.4
  - White Males 72.7
  - Black/Other Females 75.9
  - Black/Other Males 68.3

*Includes Russell County, which is part of the Columbus, Georgia MSA.

metropolitan, micropolitan, and nonmetropolitan counties

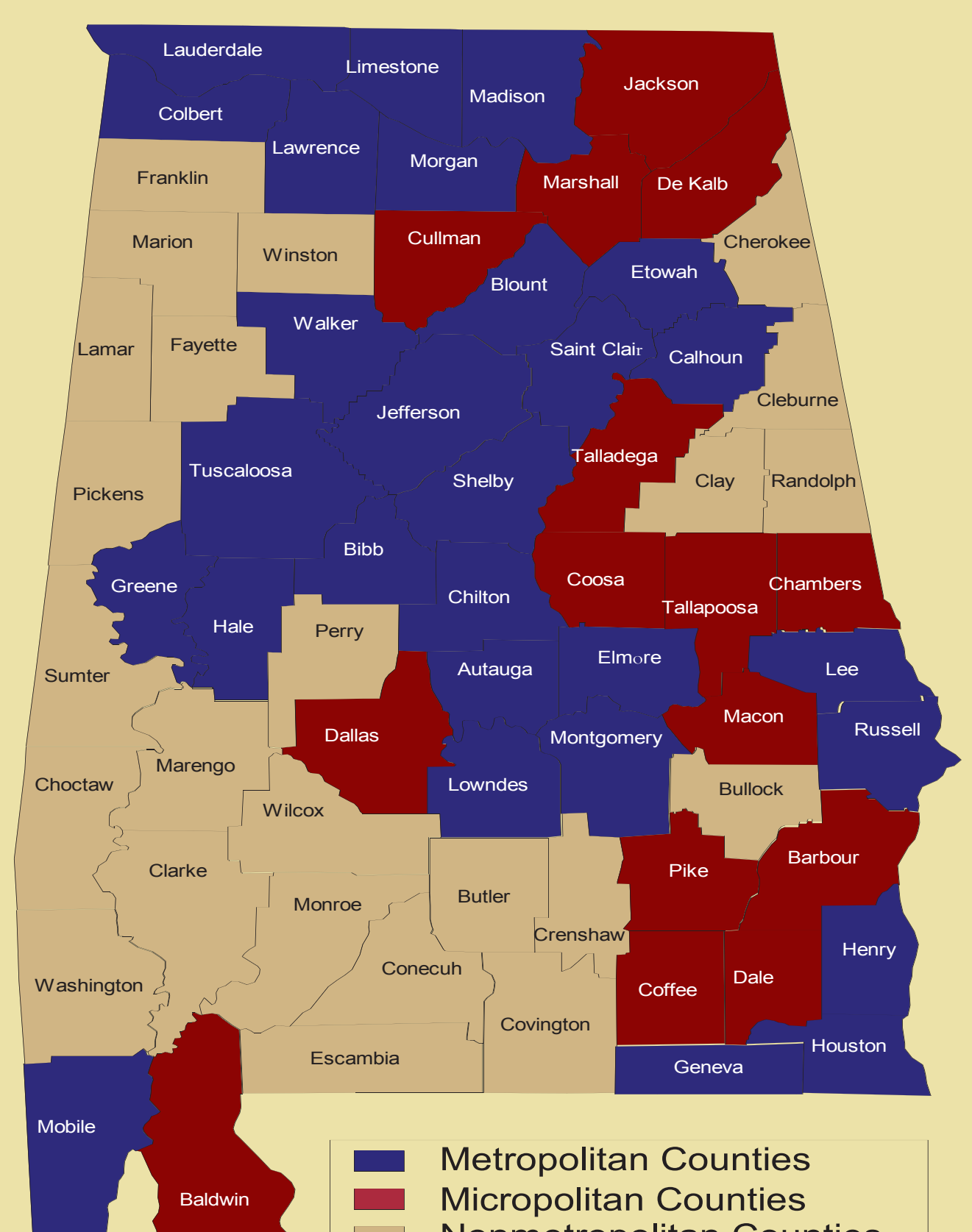

incorporated places with 10,000+ population, 2004

Place	Population	Place	Population
Birmingham	233,149	Pelham	18,113
Montgomery	200,983	Talladega	17,090
Mobile	192,759	Trussville	15,744
Huntsville	164,146	Oxford	15,648
Tuscaloosa	80,181	Hueytown	15,313
Hoover	66,346	Center Point	15,130
Dothan	61,287	Alexander City	14,971
Decatur	54,528	Ozark	14,953
Auburn	48,348	Scottsboro	14,806
Gadsden	37,640	Fairhope	14,602
Florence	36,258	Cullman	14,544
Madison	35,012	Jasper	13,907
Vestavia Hills	31,012	Troy	13,737
Phenix City	28,936	Eufaula	13,521
Bessemer	28,727	Fort Payne	13,435
Prichard	27,622	Milllbrook	13,248
Prattville	27,500	Sylacauga	12,883
Alabaster	26,830	Hartselle	12,866
Homewood	24,259	Saraland	12,603
Anniston	23,822	Gardendale	12,532
Opelika	23,483	Helena	12,433
Enterprise	22,231	Muscle Shoals	12,395
Mountain Brook	20,747	Fairfield	11,866
Northport	20,451	Tuskegee	11,741
Athens	20,316	Leeds	11,020
Selma	19,618	Pell City	10,602
Albertville	18,251	Foley	10,421
Daphne	18,115	Pleasant Grove	10,377

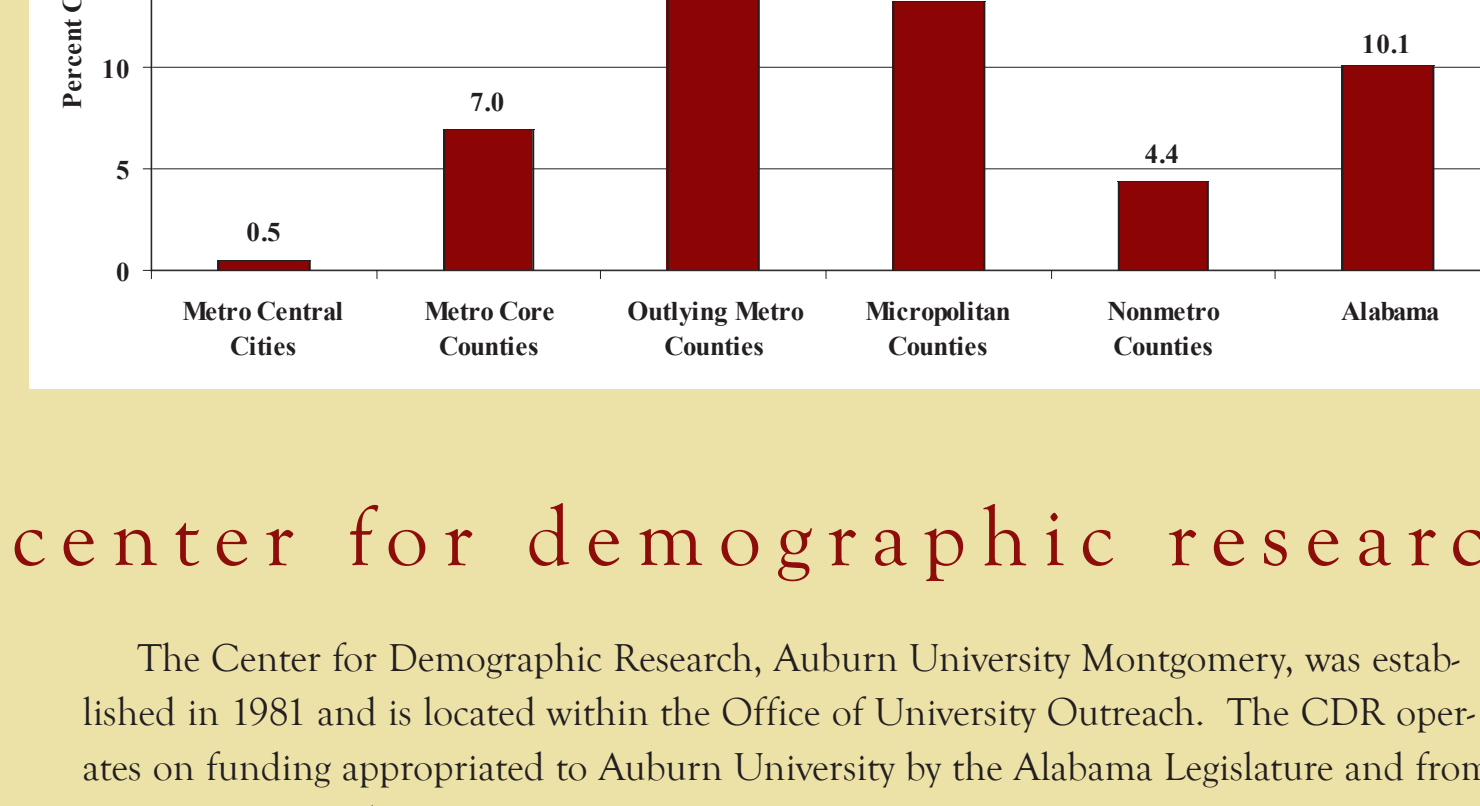

	Estimated Population, 2004	Total Population, 2000[1]	Percent Population Change, 2000-2004	Net Migration Estimate, 2000-2004[2]	Land Area in Square Miles/Persons Per Square Mile, 2004	Total Population, 1950	Percent Non-White, 2004	Crude Birth Rate, 2003[3]	Crude Death Rate, 2003[3]	Rate of Natural Increase, 2003[4]
	(1)	(2)	(3)	(4)	(5)	(6)	(7)	(8)	(9)	(10)
United States	293,655,404	281,424,602	4.3	-	3,537,438.4/83.0	150,697,361	19.6	14.1[14]	8.4[14]	5.7[14]
Alabama	4,530,182	4,447,351	1.9	21,009	50,744.0/89.3	3,061,743	28.6	13.2	10.4	2.8
Autauga	47,468	43,671	8.7	2,815	596.0/79.6	18,186	19.2	13.5	8.6	4.9
Baldwin	156,701	140,415	11.6	14,950	1,596.4/98.2	40,997	11.8	12.3	9.9	2.4
Barbour	28,557	29,038	-1.7	-808	884.9/32.3	28,892	47.9	10.7	10.0	0.7
Bibb	21,317	19,889	7.2	1,144	623.0/34.2	17,987	23.4	12.2	10.8	1.5
Blount	54,988	51,024	7.8	3,343	645.6/85.2	28,975	3.0	12.8	10.3	2.5
Bullock	11,229	11,626	-3.4	-469	625.0/18.0	16,054	73.1	12.3	10.6	1.7
Butler	20,764	21,401	-3.0	-601	776.9/26.7	29,228	42.0	13.2	15.0	-1.8
Calhoun	112,425	112,243	0.2	-606	608.5/184.8	79,539	21.6	12.7	11.6	1.1
Chambers	35,567	36,583	-2.8	-878	597.2/59.6	39,528	39.1	12.4	13.2	-0.7
Cherokee	24,525	23,988	2.2	542	553.1/44.3	17,634	6.8	10.2	12.6	-2.3
Chilton	41,466	39,593	4.7	1,374	694.0/59.8	26,922	12.0	13.7	11.0	2.7
Choctaw	15,238	15,922	-4.3	-835	913.5/16.7	19,152	44.6	11.6	11.4	0.2
Clarke	27,422	27,867	-1.6	-891	1,238.4/22.1	26,548	43.9	13.1	9.7	3.4
Clay	14,092	14,254	-1.1	-94	605.1/23.3	13,929	16.3	9.8	12.1	-2.3
Cleburne	14,458	14,123	2.4	383	560.2/25.8	11,904	4.9	10.3	12.1	-1.8
Coffee	45,041	43,615	3.3	1,083	679.0/66.3	30,720	22.3	12.9	10.4	2.5
Colbert	54,824	54,984	-0.3	-81	594.5/92.2	39,561	18.3	10.3	11.1	-0.8
Conecuh	13,453	14,089	-4.5	-717	850.8/15.8	21,776	44.6	12.0	13.6	-1.6
Coosa	11,368	11,883	-4.3	-525	652.4/17.4	11,766	33.2	11.0	11.4	-0.4
Covington	36,875	37,631	-2.0	-495	1,033.8/35.7	40,373	13.8	12.4	13.8	-1.4
Crenshaw	13,610	13,665	-0.4	11	609.6/22.3	18,981	24.7	13.3	13.3	0.1
Cullman	79,189	77,483	2.2	1,603	738.4/107.2	49,046	2.6	12.4	11.5	0.9
Dale	49,122	49,129	0.0	-1,271	561.1/87.6	20,828	24.4	15.2	9.3	5.9
Dallas	44,884	46,365	-3.2	-2,435	980.7/45.8	56,270	66.7	15.8	12.3	3.5
DeKalb	66,935	64,452	3.9	1,567	777.9/86.0	45,048	4.1	14.7	10.3	4.4
Elmore	71,944	65,876	9.2	4,342	621.3/115.8	31,649	23.0	13.2	8.9	4.2
Escambia	38,336	38,440	-0.3	-498	947.4/40.5	31,443	35.5	12.8	11.0	1.7
Etowah	103,250	103,459	-0.2	7	534.8/193.1	93,892	16.2	12.3	13.4	-1.1
Fayette	18,273	18,495	-1.2	-133	627.7/29.1	19,388	12.6	11.0	11.5	-0.4
Franklin	30,823	31,223	-1.3	-668	635.6/48.5	25,705	5.8	13.1	12.0	1.1
Geneva	25,599	25,764	-0.6	-265	576.3/44.4	25,899	12.5	11.1	13.5	-2.4
Greene	9,746	9,974	-2.3	-411	645.9/15.1	16,482	80.7	12.5	12.3	0.2
Hale	18,275	18,285	-0.1	-251	643.7/28.4	20,832	59.7	11.5	11.4	0.1
Henry	16,699	16,310	2.4	288	561.8/29.7	18,674	32.4	11.9	13.7	-1.8
Houston	92,947	88,787	4.7	2,442	580.4/160.2	46,522	27.6	14.9	9.1	5.8
Jackson	53,821	53,926	-0.2	-158	1,078.7/49.9	38,998	7.5	12.4	10.9	1.4
Jefferson	658,495	662,047	-0.5	-12,627	1,112.6/591.8	558,928	42.8	13.7	11.1	2.6
Lamar	14,975	15,904	-5.8	-764	604.9/24.8	16,441	11.9	11.0	12.0	-0.9
Lauderdale	87,515	87,966	-0.5	-572	669.5/130.7	54,179	11.0	11.7	10.9	0.8
Lawrence	34,418	34,803	-1.1	-594	693.4/49.6	27,128	20.7	11.9	9.9	2.0
Lee	120,714	115,092	4.9	3,013	608.7/198.3	45,073	26.0	11.8	6.9	4.9
Limestone	69,387	65,676	5.7	2,580	568.1/122.1	35,766	15.0	11.3	8.8	2.5
Lowndes	13,210	13,471	-1.9	-612	717.9/18.4	18,018	73.0	14.1	10.8	3.2
Macon	23,179	24,105	-3.8	-870	610.5/38.0	30,561	84.5	10.7	11.1	-0.4
Madison	293,072	276,951	5.8	10,239	804.9/364.1	72,903	28.1	12.3	7.9	4.4
Marengo	22,084	22,539	-2.0	-773	977.0/22.6	29,494	52.7	13.5	12.1	1.4
Marion	30,267	31,214	-3.0	-839	741.4/40.8	27,264	5.0	12.1	12.5	-0.5
Marshall	84,781	82,231	3.1	1,226	567.1/149.5	45,090	3.6	16.7	11.9	4.8
Mobile	400,526	399,843	0.2	-7,922	1,233.1/324.8	231,105	37.7	14.6	9.9	4.8
Monroe	23,725	24,324	-2.5	-942	1,025.9/23.1	25,732	42.8	12.3	10.9	1.4
Montgomery	222,559	223,510	-0.4	-6,870	789.8/281.8	138,965	53.9	14.4	9.1	5.3
Morgan	113,211	111,064	1.9	206	582.2/194.5	52,924	14.1	13.0	9.6	3.4
Perry	11,522	11,861	-2.9	-474	719.5/16.0	20,439	69.4	16.2	12.2	4.0
Pickens	20,401	20,949	-2.6	-564	881.4/23.1	24,349	43.6	12.3	12.9	-0.6
Pike	29,396	29,693	-1.0	-672	671.0/43.8	30,608	40.0	14.1	10.5	3.6
Randolph	22,603	22,380	1.0	196	581.1/38.9	22,513	23.5	12.3	12.4	0.0
Russell	49,262	49,756	-1.0	-802	641.3/76.8	40,364	43.9	11.9	11.3	0.6
St. Clair	70,245	64,742	8.5	4,800	633.8/110.8	26,687	9.5	12.1	10.6	1.5
Shelby	165,677	143,293	15.6	16,390	794.7/208.5	30,362	11.2	15.7	6.7	9.0
Sumter	14,141	14,798	-4.4	-833	904.9/15.6	23,610	75.2	13.0	10.2	2.8
Talladega	80,277	80,327	-0.1	-716	739.5/108.6	63,639	32.7	12.7	11.3	1.5
Tallapoosa	40,861	41,792	-2.2	-620	717.9/56.9	35,074	27.0	11.1	12.6	-1.5
Tuscaloosa	167,104	164,875	1.4	-710	1,324.4/126.2	94,092	32.1	13.3	9.2	4.1
Walker	70,005	70,713	-1.0	-644	794.4/88.1	63,769	7.6	12.1	14.1	-2.1
Washington	17,906	18,097	-1.1	-491	1,080.7/16.6	15,612	34.4	11.2	9.1	2.1
Wilcox	12,958	13,020	-0.5	-378	888.7/14.6	23,476	72.4	15.4	12.0	3.5
Winston	24,475	24,843	-1.5	-156	614.4/39.8	18,250	1.8	10.6	11.7	-1.1

	Total Fertility Rate, 2003[5]	Teenage Birth Rate, 2003[6]	Infant Mortality Rate, 2003[7]	Median Household Income, 2002[8]	Percent Persons Below Poverty, 2002[9]	Percent Unemployed, 2004[10]	Percent Voting Democratic/Republican in Presidential Election, 2004	Property/Violent Crime Rate, 2004[11]	Divorce/Marriage Ratio, 2003[12]	Life Expectancy at Birth, 2003
	(11)	(12)	(13)	(14)	(15)	(16)	(17)	(18)	(19)	(20)
United States	2,044.0[14]	20.7[14]	6.9[14]	$42,409	12.1	5.5	48.3/50.7	3,588.4/475.0[15]	1/2.3[14]	77.6[14]
Alabama	1,910.5	26.5	8.7	$35,943	15.4	5.6	36.8/62.5	4,100.5/433.8	1/1.9	74.7
Autauga	1,999.0	21.7	7.9	$42,841	10.3	4.6	23.7/75.7	3,591.3/335.8	1/1.6	74.4
Baldwin	1,959.5	22.8	6.4	$40,818	10.7	4.8	22.5/76.4	2,485.9/211.4	1/2.9	77.4
Barbour	1,848.5	31.0	13.0	$25,279	23.6	7.2	44.8/54.7	2,731.1/258.1	1/2.4	75.3
Bibb	1,908.5	31.3	7.7	$31,387	17.7	5.4	27.5/72.0	1,881.8/267.5	1/2.1	72.8
Blount	1,942.5	26.4	7.2	$36,386	12.6	4.0	18.3/80.9	2,663.9/222.0	1/5.5	74.7
Bullock	2,082.5	35.6	0.0	$20,137	31.4	11.6	68.1/31.7	856.3/294.0	1/2.0	75.7
Butler	1,986.0	40.8	3.7	$25,826	20.4	9.4	40.6/59.2	3,404.1/412.9	1/2.1	71.2
Calhoun	1,848.5	29.6	8.4	$32,013	15.8	5.4	33.3/65.9	5,091.6/600.4	1/1.6	73.6
Chambers	1,933.5	41.5	2.2	$29,993	16.1	6.9	41.0/58.5	1,639.6/269.6	1/2.5	75.0
Cherokee	1,698.5	33.2	8.0	$31,011	16.3	4.6	33.6/65.5	2,708.3/145.8	1/1.9	73.9
Chilton	1,992.0	25.8	16.1	$33,129	15.9	4.6	22.6/76.9	2,174.8/1,117.1	1/1.5	72.8
Choctaw	1,811.5	25.7	5.6	$25,928	18.7	8.6	45.7/53.9	1,320.0/136.5	1/2.7	75.2
Clarke	1,997.0	29.2	11.1	$27,987	19.0	8.8	40.6/59.1	4,250.6/392.8	1/2.0	75.8
Clay	1,613.5	27.6	14.4	$28,765	14.2	6.3	28.8/70.3	1,632.2/140.1	1/2.0	75.4
Cleburne	1,650.5	30.9	6.6	$31,359	15.2	5.2	24.0/75.4	2,247.6/88.0	1/2.9	72.6
Coffee	1,983.5	21.4	1.7	$34,621	14.4	5.3	25.4/73.9	2,602.5/112.9	1/2.2	76.8
Colbert	1,661.0	20.8	8.9	$32,206	14.2	6.9	44.3/55.1	3,846.0/360.7	1/1.7	75.7
Conecuh	1,932.0	24.1	18.4	$23,366	22.6	8.5	45.2/54.3	1,526.7/114.5	1/2.7	72.1
Coosa	1,806.0	23.8	7.9	$28,979	15.3	7.1	41.1/58.1	1,874.7/406.0	1/4.3	74.6
Covington	2,048.0	33.4	4.4	$27,654	17.8	6.6	23.4/76.0	2,642.1/385.2	1/3.9	74.1
Crenshaw	2,101.5	21.4	11.0	$27,425	17.9	6.7	30.9/68.7	2,062.5/235.1	1/2.1	74.2
Cullman	1,927.0	22.0	2.1	$32,821	14.0	5.1	22.9/76.2	3,358.6/157.5	1/1.4	75.3
Dale	2,257.5	31.4	2.7	$32,103	16.1	5.4	24.6/74.7	2,124.5/325.7	1/1.5	75.6
Dallas	2,256.0	38.0	19.7	$23,732	25.0	10.1	60.2/39.5	5,904.4/806.3	1/1.9	71.5
DeKalb	2,233.0	35.6	4.1	$30,331	16.1	5.6	29.4/70.0	1,762.5/97.0	1/1.9	75.1
Elmore	1,941.0	23.8	10.7	$41,046	13.0	4.7	22.6/76.9	3,053.9/235.8	1/1.6	74.9
Escambia	2,094.5	29.9	10.3	$27,711	20.2	7.5	30.8/68.7	3,624.9/637.5	1/3.0	74.2
Etowah	1,907.0	30.3	11.0	$30,494	16.5	6.3	35.9/63.3	4,761.0/456.0	1/1.5	73.0
Fayette	1,804.0	31.5	10.0	$29,309	16.5	6.7	30.1/69.2	2,116.9/393.7	1/1.6	75.3
Franklin	2,131.0	29.7	9.9	$27,370	18.0	7.0	36.8/62.7	1,412.8/183.9	1/1.4	73.9
Geneva	1,916.0	24.6	0.0	$27,180	18.6	4.8	20.1/79.3	2,027.5/366.5	1/1.3	74.4
Greene	1,894.5	28.0	0.0	$20,763	27.3	8.4	79.3/20.2	2,187.7/431.5	1/3.1	72.1
Hale	1,787.5	23.3	9.5	$25,121	22.6	7.0	58.3/41.3	2,280.3/380.0	1/3.2	73.2
Henry	1,935.5	23.1	5.1	$30,534	16.3	5.5	33.3/66.3	2,044.8/243.9	1/2.1	73.1
Houston	2,230.5	29.9	8.8	$34,605	15.4	4.6	25.3/74.2	4,097.3/344.9	1/1.4	76.8
Jackson	1,937.0	26.8	6.0	$32,278	14.9	6.7	42.5/56.8	3,350.1/243.6	1/2.3	74.2
Jefferson	1,970.5	25.3	10.4	$37,375	13.9	5.3	45.2/54.2	5,717.9/756.2	1/1.7	73.9
Lamar	1,811.0	26.0	12.0	$28,243	16.6	8.2	28.4/71.1	939.4/84.8	1/3.4	75.6
Lauderdale	1,717.0	21.0	6.9	$33,231	15.1	6.3	39.4/59.7	2,942.8/241.0	1/1.6	76.3
Lawrence	1,866.0	26.2	7.3	$32,505	14.4	6.4	44.0/55.2	1,683.1/88.4	1/1.5	75.2
Lee	1,275.5	18.2	8.5	$32,460	15.2	4.2	36.4/62.7	4,727.8/477.4	1/2.3	75.4
Limestone	1,747.5	22.1	3.9	$38,859	12.4	5.0	31.4/67.8	1,509.5/90.1	1/3.1	75.6
Lowndes	2,040.5	28.7	5.3	$23,300	24.0	9.0	70.3/29.7	2,139.5/661.2	1/2.6	71.5
Macon	1,296.5	23.4	16.0	$21,621	28.0	6.6	82.9/16.7	3,876.8/322.0	1/3.3	73.4
Madison	1,777.5	17.8	8.2	$46,937	10.4	4.5	40.2/58.9	4,621.1/471.6	1/1.7	76.8
Marengo	2,145.5	27.8	19.9	$28,080	19.8	6.2	48.8/50.9	2,612.9/578.1	1/1.8	72.2
Marion	2,042.5	24.1	8.2	$26,774	18.5	6.3	29.6/69.8	2,480.2/194.5	1/3.0	74.2
Marshall	2,580.5	46.6	12.9	$32,971	15.6	4.8	26.8/72.3	3,715.4/229.1	1/1.1	73.5
Mobile	2,067.0	30.7	9.1	$32,393	18.6	6.5	40.7/58.7	5,786.9/462.6	1/1.9	74.4
Monroe	1,855.5	35.3	3.4	$28,463	18.3	7.5	38.5/61.2	1,992.0/819.0	1/1.8	74.9
Montgomery	1,954.0	29.5	9.1	$35,406	17.4	5.7	50.4/49.2	6,632.4/629.3	1/1.6	75.4
Morgan	2,054.0	26.1	5.5	$38,979	12.3	6.0	30.1/69.1	4,291.1/268.7	1/1.5	75.4
Perry	2,155.5	27.3	5.3	$19,876	32.3	9.9	68.2/31.5	3,276.6/800.0	1/3.6	73.2
Pickens	1,900.0	27.3	7.9	$26,200	19.7	7.5	42.9/56.6	1,238.0/333.7	1/8.0	73.5
Pike	1,727.0	35.4	4.8	$25,630	22.2	5.3	36.5/63.0	4,194.5/200.2	1/1.9	74.2
Randolph	1,968.5	32.2	7.3	$28,546	17.2	6.5	31.3/68.1	2,658.5/325.6	1/2.0	73.4
Russell	1,712.0	28.3	15.4	$27,981	18.6	6.1	49.8/49.6	3,256.1/338.5	1/3.4	72.9
St. Clair	1,899.5	28.2	6.0	$37,381	13.7	4.8	18.7/80.6	2,465.8/285.9	1/1.8	73.3
Shelby	2,127.0	13.9	7.2	$61,393	6.5	3.2	18.8/80.4	1,765.2/183.9	1/1.6	76.7
Sumter	1,693.5	27.2	0.0	$19,820	27.9	9.5	70.4/29.2	3,888.3/1,113.4	1/5.9	75.4
Talladega	1,957.0	34.4	12.8	$31,367	17.4	6.7	38.0/61.3	5,919.8/433.1	1/0.9	73.1
Tallapoosa	1,894.0	24.5	11.1	$29,994	16.3	6.1	30.4/69.0	3,721.5/506.3	1/1.3	75.2
Tuscaloosa	1,587.5	21.8	10.9	$33,598	16.1	4.6	37.9/61.4	4,718.8/475.8	1/2.2	74.8
Walker	1,906.5	30.6	8.2	$29,945	15.4	6.1	31.8/67.6	3,752.9/207.7	1/1.5	71.0
Washington	1,722.0	20.9	20.0	$30,541	17.3	9.6	38.1/61.4	1,052.5/103.5	1/3.9	75.4
Wilcox	2,156.5	36.7	5.0	$18,455	29.9	12.0	67.5/32.3	1,098.5/251.7	1/2.7	72.2
Winston	1,787.0	30.7	7.6	$26,918	18.3	7.3	21.5/78.0	1,939.3/290.5	1/1.1	73.4

	County Seat	Estimated Population, 2004	Total Population, 2000[1]	Percent Population Change, 2000-2004	Total Population, 1950	Percent Non-White, 2000	Median Household Income, 1999[8]	Percent Persons Below Poverty, 1999[9]	Percent High School/College Graduates, 2000[13]
		(21)	(22)	(23)	(24)	(25)	(26)	(27)	(28)
United States	United States	293,655,404	281,424,602	4.3	150,697,361	18.9	$41,994	12.4	80.4/24.4
Alabama	Alabama	4,530,182	4,447,351	1.9	3,061,743	28.7	$34,135	16.1	75.3/19.0
Autauga	Prattville	27,500	24,307	13.1	4,385	16.9	$45,728	8.3	83.6/22.2
Baldwin	Bay Minette	7,819	7,855	-0.5	3,732	35.7	$27,226	22.3	69.3/15.4
Barbour	Clayton	1,410	1,481	-4.8	1,583	65.2	$18,750	31.8	59.0/10.8
Bibb	Centreville	2,479	2,461	0.7	1,160	24.0	$31,842	19.4	66.6/15.0
Blount	Oneonta	6,314	5,576	13.2	2,802	14.1	$28,620	14.7	67.0/14.3
Bullock	Union Springs	3,502	3,670	-4.6	3,232	77.2	$18,520	40.1	62.9/7.1
Butler	Greenville	7,078	7,228	-2.1	6,781	49.3	$22,106	30.4	66.9/14.6
Calhoun	Anniston	23,822	24,500	-2.8	31,066	51.3	$27,385	22.8	73.7/18.8
Chambers	Lafayette	3,100	3,239	-4.3	2,353	67.9	$22,768	28.4	55.9/10.3
Cherokee	Centre	3,302	3,231	2.2	1,672	12.1	$24,000	26.1	57.0/12.9
Chilton	Clanton	8,217	7,837	4.8	4,640	22.7	$30,394	19.5	63.6/13.5
Choctaw	Butler	1,829	1,952	-6.3	659	18.4	$35,302	14.9	75.5/20.2
Clarke	Grove Hill	1,388	1,438	-3.5	1,443	38.0	$31,012	18.5	75.9/16.0
Clay	Ashland	1,904	1,965	-3.1	1,593	26.3	$23,469	19.9	68.1/11.5
Cleburne	Heflin	3,298	3,222	2.4	1,982	14.1	$28,398	16.3	64.3/14.5
Coffee	Elba	4,195	4,186	0.2	2,936	36.1	$24,021	30.5	59.6/16.2
Colbert	Tuscumbia	8,172	7,959	2.7	6,734	24.0	$27,793	15.1	70.7/14.4
Conecuh	Evergreen	3,491	3,719	-6.1	3,454	53.8	$20,979	34.2	72.8/14.4
Coosa	Rockford	410	428	-4.2	373	34.3	$20,000	24.5	72.3/11.8
Covington	Andalusia	8,593	8,870	-3.1	9,162	26.1	$26,856	20.6	70.7/19.6
Crenshaw	Luverne	2,643	2,687	-1.6	2,221	29.8	$22,457	22.7	65.8/20.6
Cullman	Cullman	14,544	14,223	2.3	7,523	3.6	$29,164	13.2	74.7/21.5
Dale	Ozark	14,953	15,128	-1.2	5,238	31.7	$29,330	19.0	76.6/14.0
Dallas	Selma	19,618	20,510	-4.3	22,840	71.2	$21,261	31.7	72.6/18.4
DeKalb	Fort Payne	13,435	12,937	3.8	6,226	16.8	$33,560	12.3	66.1/13.1
Elmore	Wetumpka	6,620	5,887	12.5	3,813	32.2	$35,536	11.7	72.4/15.4
Escambia	Brewton	5,400	5,498	-1.8	5,146	42.4	$34,234	16.3	76.8/21.4
Etowah	Gadsden	37,640	39,001	-3.5	55,725	37.3	$24,823	22.9	70.3/14.4
Fayette	Fayette	4,764	4,910	-3.0	3,707	24.7	$25,714	18.0	68.6/15.2
Franklin	Russellville	8,797	8,973	-2.0	6,012	20.7	$25,333	22.2	64.1/12.3
Geneva	Geneva	4,349	4,415	-1.5	3,579	15.9	$22,096	24.8	62.6/8.5
Greene	Eutaw	1,814	1,878	-3.4	2,348	67.0	$23,056	28.9	72.7/18.5
Hale	Greensboro	2,623	2,730	-3.9	2,217	61.7	$22,930	35.3	62.5/15.2
Henry	Abbeville	2,986	2,987	0.0	2,162	43.4	$23,266	21.5	58.6/13.9
Houston	Dothan	61,287	57,933	5.8	21,584	32.7	$35,000	15.6	78.5/22.9
Jackson	Scottsboro	14,806	14,775	0.2	4,731	8.9	$32,654	14.3	71.8/17.9
Jefferson	Birmingham	233,149	242,792	-4.0	326,037	75.9	$26,735	24.7	75.5/18.5
Lamar	Vernon	1,981	2,143	-7.6	791	13.8	$27,344	15.6	71.5/12.2
Lauderdale	Florence	36,258	36,287	-0.1	23,879	21.6	$28,330	20.4	78.3/25.0
Lawrence	Moulton	3,249	3,260	-0.3	1,384	20.2	$26,591	17.6	64.7/11.8
Lee	Opelika	23,483	23,620	-0.6	12,295	45.0	$33,397	17.8	78.2/22.3
Limestone	Athens	20,316	18,988	7.0	6,309	22.3	$33,980	16.3	76.2/24.7
Lowndes	Hayneville	1,146	1,156	-0.9	-[16]	86.6	$19,554	35.8	69.8/12.6
Macon	Tuskegee	11,741	12,039	-2.5	6,712	97.4	$18,889	35.7	75.3/27.8
Madison	Huntsville	164,146	158,812	3.4	16,437	35.5	$41,074	12.8	85.7/36.1
Marengo	Linden	2,350	2,424	-3.1	1,363	47.6	$22,303	29.6	69.8/13.3
Marion	Hamilton	6,503	6,815	-4.6	1,623	9.6	$27,489	17.8	62.1/7.7
Marshall	Guntersville	7,641	7,459	2.4	5,253	11.8	$29,882	14.2	75.5/21.6
Mobile	Mobile	192,759	199,191	-3.2	129,009	49.6	$31,445	21.2	80.5/24.9
Monroe	Monroeville	6,686	6,862	-2.6	2,772	46.9	$28,229	23.0	73.2/20.3
Montgomery	Montgomery	200,983	201,756	-0.4	106,525	52.3	$35,627	17.7	80.7/29.4
Morgan	Decatur	54,528	53,976	1.0	19,974	24.5	$37,192	14.9	80.0/23.7
Perry	Marion	3,466	3,511	-1.3	2,822	63.7	$24,330	33.4	68.5/16.4
Pickens	Carrollton	963	990	-2.7	710	46.6	$24,318	38.5	72.0/11.3
Pike	Troy	13,737	14,001	-1.9	8,555	41.1	$25,352	23.5	77.1/27.8
Randolph	Wedowee	818	818	0.0	559	31.3	$26,136	20.9	62.8/18.7
Russell	Phenix City	28,936	28,312	2.2	23,305	47.1	$26,720	21.3	69.0/12.6
St. Clair	Ashville	2,389	2,263	5.6	494	30.6	$31,509	15.1	65.4/9.3
Shelby	Columbiana	3,612	3,316	8.9	1,761	21.4	$34,034	11.5	69.8/14.6
Sumter	Livingston	3,113	3,297	-5.6	1,681	62.2	$13,516	46.1	70.3/23.7
Talladega	Talladega	17,090	17,342	-1.5	13,134	43.8	$29,617	19.0	67.9/14.3
Tallapoosa	Dadevile	3,149	3,212	-2.0	2,354	46.8	$25,266	19.3	60.4/10.9
Tuscaloosa	Tuscaloosa	80,181	77,827	3.0	46,396	45.9	$27,731	23.6	78.8/30.9
Walker	Jasper	13,907	14,112	-1.5	8,589	15.8	$33,044	13.8	74.0/19.5
Washington	Chatom	1,181	1,193	-1.0	609	32.8	$31,319	23.5	70.6/18.6
Wilcox	Camden	2,222	2,258	-1.6	931	54.7	$25,750	33.6	63.9/18.6
Winston	Double Springs	983	1,019	-3.5	524	2.5	$25,865	20.3	62.7/13.7

(1) (2) (3) (4) (5) (6) (7) (8) (9) (10) (11) (12) (13) (14) (15) (16) (17) (18) (19) (20) (21) (22) (23) (24) (25) (26) (27) (28)
Estimated Population, 2004 / Total Population, 2000[1] / Percent Population Change, 2000-2004 / Net Migration Estimate, 2000-2004[2] / Land Area in Square Miles/Persons Per Square Mile, 2004 / Total Population, 1950 / Percent Non-White, 2004 / Crude Birth Rate, 2003[3] / Crude Death Rate, 2003[3] / Rate of Natural Increase, 2003[4] / Total Fertility Rate, 2003[5] / Teenage Birth Rate, 2003[6] / Infant Mortality Rate, 2003[7] / Median Household Income, 2002[8] / Percent Persons Below Poverty, 2002[9] / Percent Unemployed, 2004[10] / Percent Voting Democratic/Republican in Presidential Election, 2004 / Property/Violent Crime Rate, 2004[11] / Divorce/Marriage Ratio, 2003[12] / Life Expectancy at Birth, 2003 / County Seat / Estimated Population, 2004 / Total Population, 2000[1] / Percent Population Change, 2000-2004 / Total Population, 1950 / Percent Non-White, 2000 / Median Household Income, 1999[8] / Percent Persons Below Poverty, 1999[9] / Percent High School/College Graduates, 2000[13]

center for demographic research

The Center for Demographic Research, Auburn University Montgomery, was established in 1981 and is located within the Office of University Outreach. The CDR operates on funding appropriated to Auburn University by the Alabama Legislature and from various extramural sources.

The primary purpose of the Center is to conduct basic research pertaining to the state's population and to disseminate the findings from that research to Alabama's citizens. This is accomplished through the distribution of descriptive, interpretative reports, along with other types of information (such as the biennial editions of the Alabama Population Data Sheet) to individuals, businesses, and organizations throughout the state. It also engages in sponsored research activity and serves as a resource base for those requesting information concerning various facets of the state's population. The Center's most recent publications include Dying in Alabama: Leading Causes and Factors, published in July, 2002; the third edition of the Alabama Kids Data Sheet, April 2004, the fifth edition of the Alabama Health Data Sheet, August, 2004, and first edition of the Alabama Education Data Sheet, March 2005.

This data sheet was prepared by Donald W. Bogie, director of the Center for Demographic Research and professor of sociology, Paige B. Hines (Research Assistant), Nicholas A. Jones (Student Assistant), and Doris H. Moffett (former staff member).

Appreciation is expressed to Al Stone, Center for Health Statistics, Division of Statistical Analysis, Alabama Department of Public Health, for providing data pertaining to life expectancies in Alabama and to Kristen J. McLendon, Office of University Outreach, for graphic design.

Any information appearing on this sheet may be freely reproduced. In the use of this material, however, it is requested that credit be given to the Center for Demographic Research. For other information and/or additional copies of this publication, contact the Center for Demographic Research, Auburn University Montgomery, Post Office Box 244023, Montgomery, AL 36124-4023, 334-244-3463 (TDD number: 334-244-3800). One to five copies, no charge: additional copies beyond five, $1.00 each.

general notes/references

The data reported herein (except U.S. data) were either drawn directly from, or computed from, the following sources: U.S. Census Bureau, Population Estimates for Counties in Alabama: April 1, 2000, to July 1, 2004 and Cumulative Estimates of the Components of Population Change for Counties in Alabama: April 1, 2000 to July 1, 2004, Census Bureau website, www.census.gov (Columns 1-4); U.S. Census Bureau, 2000 Census of Population and Housing, Summary Tape File 1, Table GCT-PH1-R, Census Bureau website, www.census.gov (Column 5); U.S. Bureau of the Census, Census of Population: 1950, Volume 1, Number of Inhabitants, Part 2 (Alabama),Tables 6 and 7 (Columns 6 and 24); U.S. Census Bureau, Annual Estimates of the Population by Sex, Race Alone and Hispanic or Latino Origin for Counties: April 1, 2000 to July 1, 2004, Census Bureau website, www.census.gov (Column 7); Alabama Department of Public Health, County Health Profiles, Alabama, 2003, (Columns 8-13, 19, and 20); U.S. Census Bureau, Small Area Income & Poverty Estimates, Census Bureau website, www.census.gov (Columns 14 and 15); Unpublished data provided by the Alabama Department of Industrial Relations (Column 16); Alabama Secretary of State, Official Election Results Certified by State Canvassing Board, 11/24/2004, Alabama Secretary of State website, www.sos.state.al.us (Column 17); Alabama Criminal Justice Information Center, Crime in Alabama: 2004, Alabama Criminal Justice Information Center website, acjic.state.al.us/SAC/ (Column 18); U. S. Census Bureau, Annual Estimates of the Population for Incorporated Places in Alabama: April 1, 2000 to July 1, 2004, Census Bureau website, www.census.gov (Columns 21-23); U.S. Census Bureau, 2000 Census of Population and Housing, Summary Tape File 1, Table P3, Census Bureau website, www.census.gov (Column 25); and U. S. Census Bureau, 2000 Census of Population and Housing, Summary Tape File 3, Tables P37, P53 and P87 (Columns 26-28). Data for the U.S. were either derived from the same data sources as those used for state data (i.e. Columns 5, 14, 15 and 25-28) or were taken from the following sources: U.S Census Bureau, Annual Estimates of the Population for the United States, and for Puerto Rico: April 1, 2000 to July 1, 2004, Census Bureau website, www.census.gov (Columns 1-3 and 21-23); U.S. Bureau of the Census, Census of Population: 1950, Volume I, Number of Inhabitants, Part I (United States), Table 2 (Columns 6 and 24); U.S. Census Bureau, Annual Estimates of the Population by Sex, Race, and Hispanic or Latino Origin for the United States: April 1, 2000 to July 1, 2004, Census Bureau website, www.census.gov (Column 7); U.S. Department of Health and Human Services, Centers for Disease Control and Prevention, National Vital Statistics Reports, Births: Preliminary Data for 2003, Tables A and 1 (Columns 8, 10-12); U.S. Department of Health and Human Services, Centers for Disease Control and Prevention, National Vital Statistics Reports, Deaths: Preliminary Data for 2003, Tables A and 1 (Columns 9, 10, 13 and 20); U.S. Department of Labor, Bureau of Labor Statistics, Employment Status of the Civilian Noninstitutional Population, 1940 to Date, Bureau of Labor Statistics website, www.bls.gov (Column 16); Federal Election Commission, 2004 Official Presidential General Election Results, Federal Election Commission website, www.fec.gov (Column 17); U.S. Department of Justice, Federal Bureau of Investigation, Crime in the United States: 2003, Table 1 (Column 18); and U.S. Department of Health and Human Services, Centers for Disease Control and Prevention, National Vital Statistics Reports, Births, Marriages, Divorces, and Deaths: Provisional Data for 2003, Table 3 (Column 19). Data appearing elsewhere on this sheet from either obtained from the U.S. Census Bureau (population data reported under "Alabama Facts," information appearing on the statewide map, 2004 population estimates of cities with 10,000 or more population, and charts showing population change) or the Alabama Department of Public Health (health data reported under "Alabama Facts").

footnotes

1. Population data for 2000 reflect changes to the 2000 Census totals as a result of the Count Question Resolution Program and geographic program revisions.
2. "Net migration" is the excess of persons moving into an area over those moving out (stated as a positive number), or vice versa (a minus preceding the number).
3. Annual number of births or deaths per 1,000 population during the year.
4. A "natural increase" represents an excess of births over deaths, while a "natural decrease" indicates more deaths than births. This figure is derived by subtracting the crude death rate from the crude birth rate.
5. The "total fertility rate" is the number of live births that 1,000 women would have during their lifetime if they conformed to the current age specific birth levels throughout their reproductive years.
6. Number of live births occurring to females aged 10-19 divided by the total number of females of that age times 1,000.
7. The number of deaths occurring to infants under one year of age per 1,000 live births.
8. The point at which half of the households are above the specified income value and half of the households are below.
9. The federally established poverty threshold for a family of four (i.e., two adults and two related children) was $18,244 in 2002 (Column 15) and $16,895 in 1999 (Column 27).
10. Data reported are for the civilian population aged 16+.
11. "Property crimes" include burglary, larceny, and motor vehicle theft, while "violent crimes" encompass homicide, rape, robbery, and assault. Rates are computed per 100,000 population. Data are not reported for some geographic areas.
12. The number of divorces that occurred compared with the number of marriages that were solemnized. Persons may or may not be residents of the county in which the marriage/divorce took place. The ratio for the U.S. does not include data from California, Hawaii, Indiana, Louisiana, and Oklahoma.
13. Data reported are for persons aged 25+.
14. Data reported for the U.S. are preliminary.
15. Date reported for the U.S. are for 2003.
16. Data are not reported.

Note: All data, except crime rates and the divorce/marriage ratio, are based on place of residence (as opposed to place of occurrence).

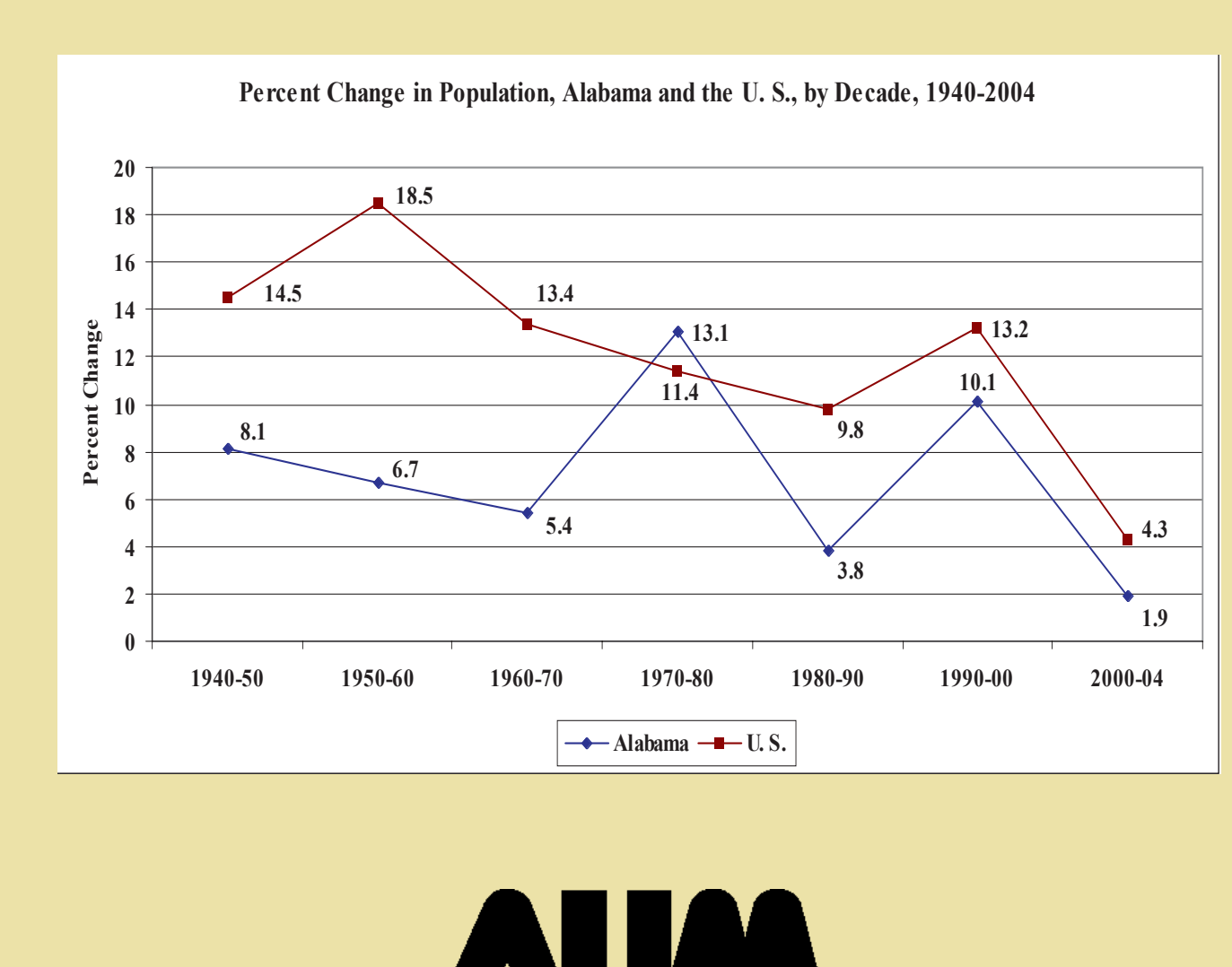

Auburn University Montgomery
Center for Demographic Research
Post Office Box 244023, Montgomery, AL 36124-4023

information that works for your organization

CDR-33
October 2005 (4M)